



WINDERMERE ROAD

ROAD 1

101
681m²

102

103

19.0

31.9

36.0

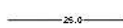
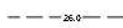




42.0

41.0

15.3

5.6

LEGEND

-  25.0 PROPOSED MAJOR CONTOURS
-  26.0 PROPOSED MINOR CONTOURS
-  sw PROPOSED INTERALLOTMENT DRAINAGE
-  s PROPOSED SEWER LINE
-  w PROPOSED WATER MAIN
-  1:5 BATTER

NOTE:
ALL DIMENSIONS , AREAS, EASEMENTS LEVELS & SERVICES ARE
SUBJECT TO FINAL SURVEY, DESIGN & AUTHORITY ACCEPTANCE

Project No.	Dwg No.	Rev.
22083M	LOT 101	3
Current as of:		
26 JULY 2022		