










LEGEND

-  26.0 PROPOSED MAJOR CONTOURS
-  26.0 PROPOSED MINOR CONTOURS
-  SW PROPOSED INTERALLOTMENT DRAINAGE
-  S PROPOSED SEWER LINE
-  W PROPOSED WATER MAIN
-  1:5 BATTER
- (A)  EASEMENT FOR INTERALLOTMENT DRAINAGE 1.5m WIDE

NOTE:
ALL DIMENSIONS , AREAS, EASEMENTS LEVELS & SERVICES ARE
SUBJECT TO FINAL SURVEY, DESIGN & AUTHORITY ACCEPTANCE

Project No.	Dwg No.	Rev.
22083M	LOT 106	3
Current as of:		
26 JULY 2022		