








LEGEND

-  PROPOSED MAJOR CONTOURS
-  PROPOSED MINOR CONTOURS
-  PROPOSED INTERALLOTMENT DRAINAGE
-  PROPOSED SEWER LINE
-  PROPOSED WATER MAIN
-  1:5 BATTER
-  EASEMENT FOR INTERALLOTMENT DRAINAGE 1.5m WIDE

NOTE:
ALL DIMENSIONS, AREAS, EASEMENTS LEVELS & SERVICES ARE SUBJECT TO FINAL SURVEY, DESIGN & AUTHORITY ACCEPTANCE

Project No.	Dwg No.	Rev.
22083M	LOT 111	3
Current as of:		
26 JULY 2022		