




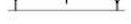


LEGEND

-  26.0 PROPOSED MAJOR CONTOURS
-  26.0 PROPOSED MINOR CONTOURS
-  PROPOSED INTERALLOTMENT DRAINAGE
-  PROPOSED SEWER LINE
-  PROPOSED WATER MAIN
-  1:5 BATTER

NOTE:
ALL DIMENSIONS , AREAS, EASEMENTS LEVELS & SERVICES ARE SUBJECT TO FINAL SURVEY, DESIGN & AUTHORITY ACCEPTANCE

Project No.	Dwg No.	Rev.
22083M	LOT 121	3
Current as of:		
26 JULY 2022		